








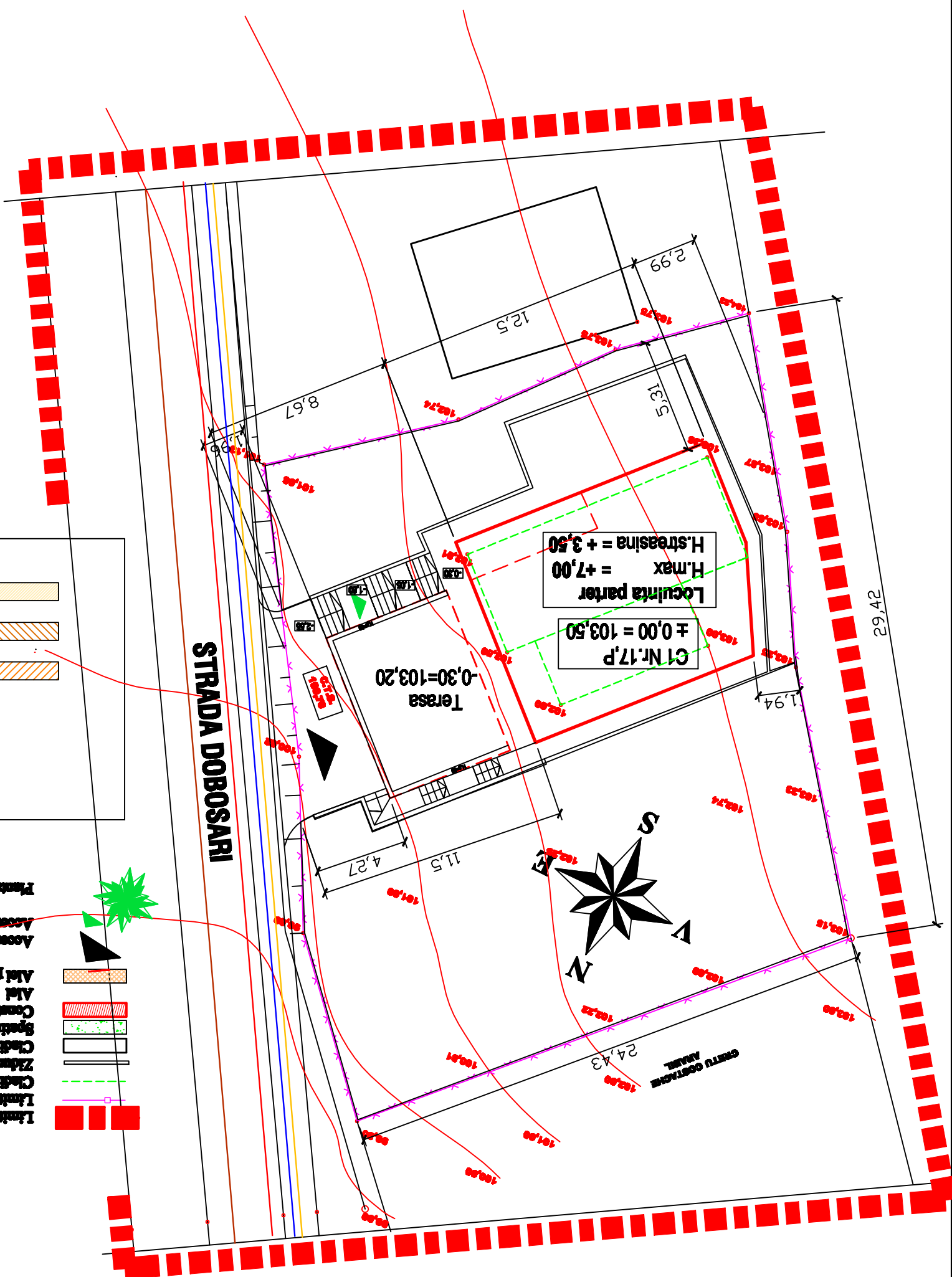



P.U.D. DE DETALIU

4.CIRCULATIA TERENURILOR

- LEGENDA**
-  Linia zona studata (pedunculul terenului propus)
 -  Linia proprietate
 -  Cladiri existente - propuse deconstrui
 -  Ziduri de sprijin
 -  Cladiri existente P-1+2- existente in zona
 -  Spatii verzi
 -  Constructii propuse (Locuinta P)
 -  Aleei existente de incalzire
 -  Aleei existente de incalzire
 -  Accese auto
 -  Accese pietonale
 -  Plantarii propuse

- LEGENDA**
-  proprietati private investitate
 -  proprietate privata studata
 -  proprietate Domeniul public



SEF PROIECT		ARHITECT: DOREL BURSUC	
PROIECTAT		ARHITECT: DOREL BURSUC	
COORDURBANISTIC		CARHITECT: MIHAILESCU	
CLIENT: MANDRESCU MIHAEL, STRADA DOBOSARI NR.17			
		S.C. 'KOS DESIGN PROIECT' S.R.L. ROMANIA, BUCURESTI, BUCURESTI 161 000, CALISTRA, CALISTRA NR. 17 ARHITECTURA	
PROIECT: CONSTRUIRE LOCUINTA P, REFACERE IMPREJURIRE, SISTEMATIZAREA CURTI SI TERENULUI Strada avand nr.43, municipal Bucuresti		Verificator (NUME / PRENUME) Certificat(A1-A3)	
Project nr. 18/1/2013		Faza: PUD NR.PLANSA: A4	