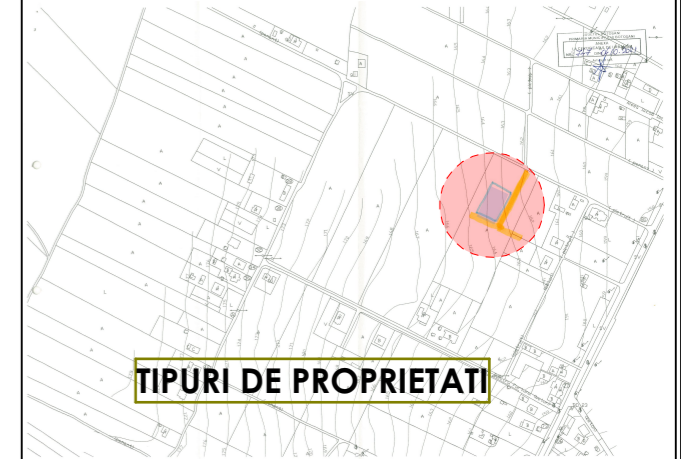


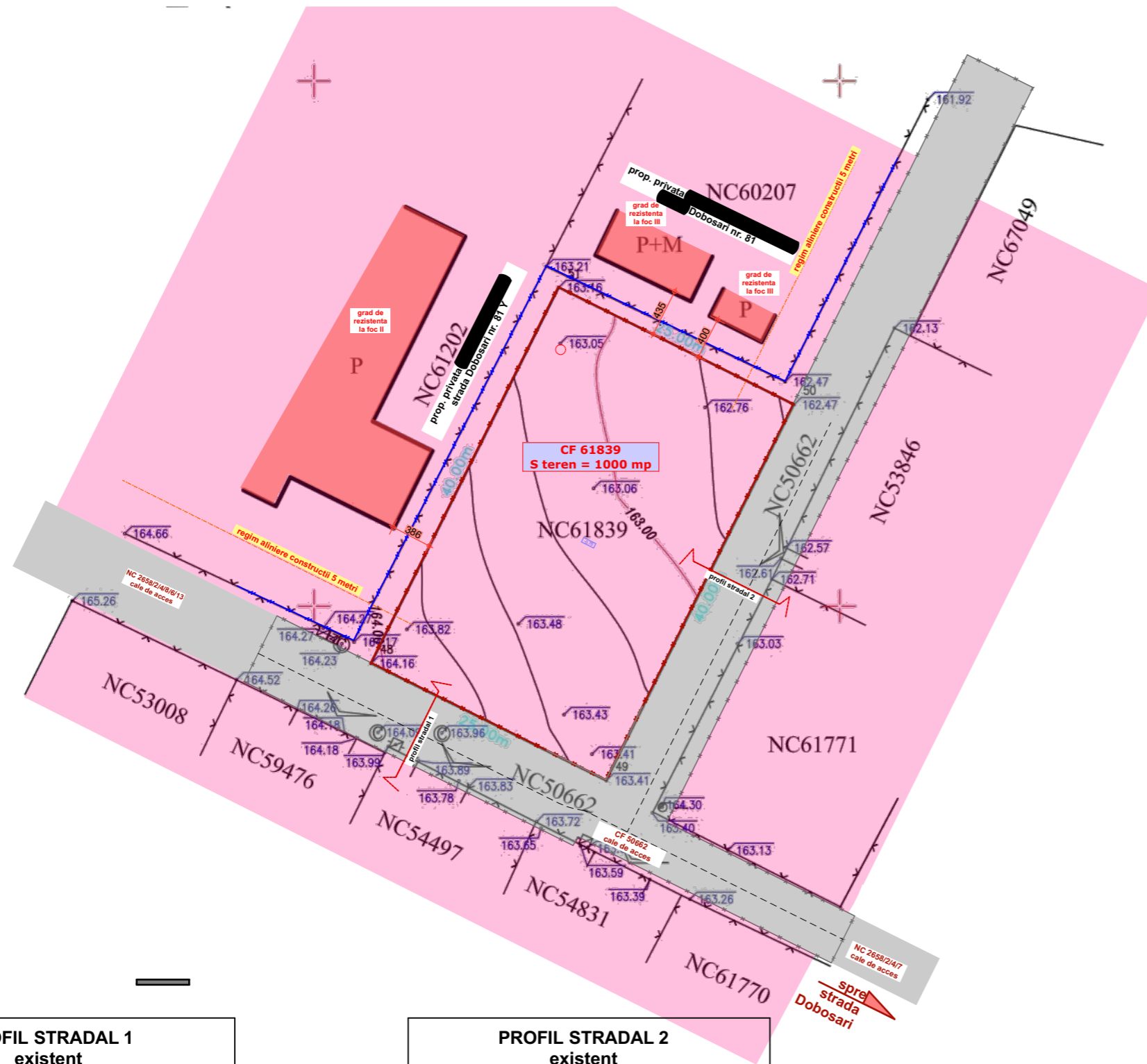
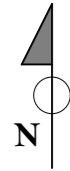
# P.U.D.

## CONSTRUIRE LOCUINTA P+1E, ANEXA GOSPODAREASCA (S+P), IMPREJMUIRE TEREN

strada DOBOSARI, nr. 81, Botosani, NC/CF 61839



TIPURI DE PROPRIETATI



### LEGENDA

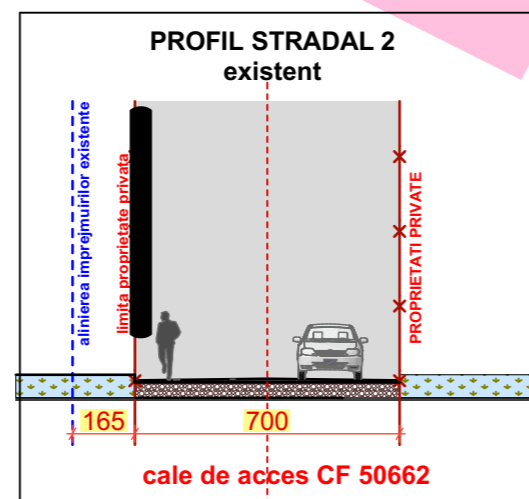
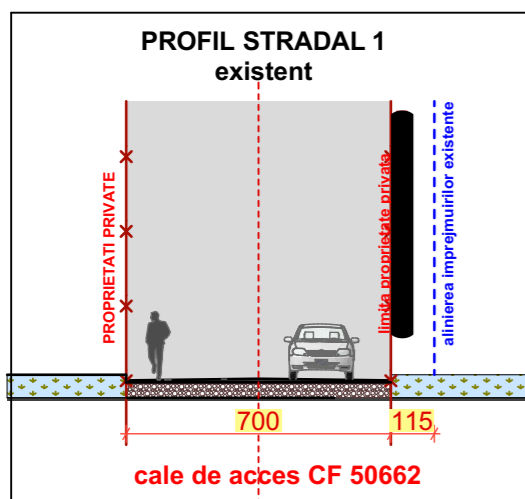
- 1000 mp limita proprietate
- terenuri proprietate privata persoane fizice sau juridice
- constructii existente in afara limitei de proprietate
- terenuri proprietate privata cu destinatia cai de acces - drumuri

### INDICATORI URBANISTICI

POT =  $S_c/S_t \times 100 = 0,00\%$   
CUT =  $S_{dc}/S_t = 0.00$

### BILANT TERITORIAL EXISTENT

SUPRAFATA TEREN	1000 mp	100%
1. teren liber de orice constructie - spatiu verde neamenajat	1000 mp	100%



coordonator urbanism	arh. urb. Tulbure Mihai	nume	semnatura		
		BOTOSANI, Str. Unirii, Nr. 7, Sc. B, ap. 14 tel: 0745-362577; CIF : 41729555		BENEFICIAR:	Pr.Nr. 024 / 2022
		PROIECT: CONSTRUIRE LOCUINTA P+1E, ANEXA GOSPODAREASCA (S+P), IMPREJMUIRE TEREN strada DOBOSARI nr.81, mun. Botosani CF 61839		FAZA : P.U.D.	
SPECIFICATIE	NUME	SEMNATURA	Sc. 1:500	TIPURI DE PROPRIETATI	PLANSA NR. A02
SEF PROIECT	arh. Sorana TULBURE		DATA 2022		
PROIECTAT	arh. Sorana TULBURE				
DESENAT	arh. Sorana TULBURE				